

## How you can help

Go FishIN encourages the use of mentoring as an educational tool. By pairing younger anglers with older ones, educational messages are strengthened. Typically, this mentoring comes from parents and family members; however, parents may not have the time or experience to introduce their children to fishing. Go FishIN makes it easier to find information about learning to fish or to connect with a volunteer mentor.

"In situations where adult family members are not available to introduce the kids to fishing, Go FishIN is an excellent way to provide mentoring to kids and teach them about stewardship, fishing and life skills," said Randy Dickson, Clark County Extension Educator, Charlestown, Ind.

Anyone can help support Go FishIN.

- Become a Go FishIN crew captain. Start by signing up for a Go FishIN workshop near you. After completing the workshop, you will have all of the education materials you need. And you will learn how to obtain loaner fishing equipment for your outings.
- Donate suitable fishing equipment. Examples include rods and reels, fishing line and tackle, tackle boxes, or even a mounted fish.
- Share your angling expertise with others. Register with the Aquatic Resources Speakers Network to be available for short, 15-minute presentations to local groups.

For more information on assisting the Go FishIN program, contact:

Dave Kellam  
 Go FishIN Coordinator  
 Indiana Division of Fish and Wildlife  
 6013 Lakeside Blvd.  
 Indianapolis, IN 46278  
 (317) 290-3223

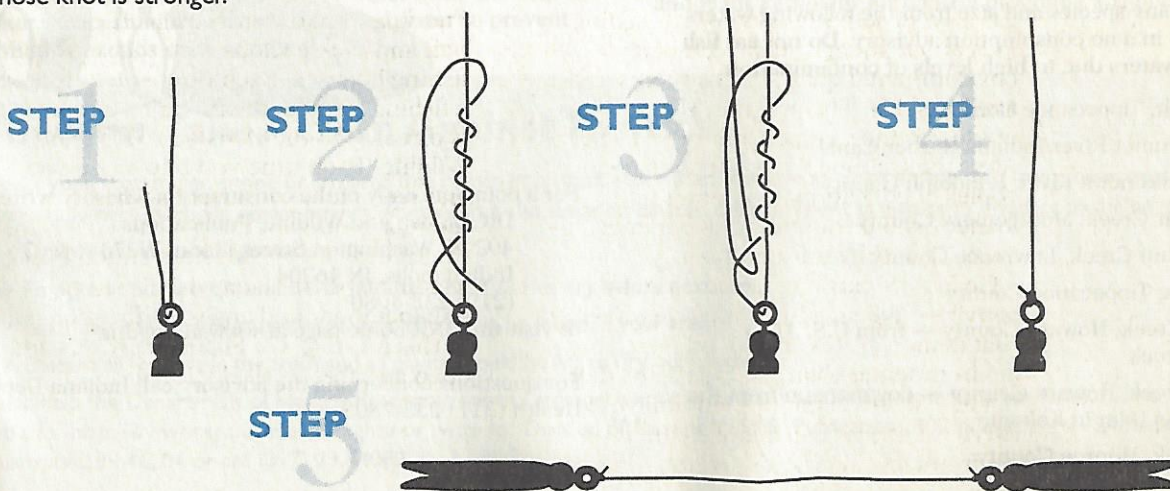
*Each time you buy a new rod and reel, tackle or other fishing equipment, a portion of the purchase goes to the federal Sport Fish Restoration Fund, which assists Indiana with fisheries enhancement and angling education.*



Your purchase of fishing equipment and motorboat fuels supports Sport Fish Restoration and boating access facilities.

## Knot Challenge

A chain is only as strong as its weakest link. The same is true with fishing equipment, and the weakest link is usually the knot that connects the hook or lure to the line. After students master the improved clinch knot, have them pair up and pull against each others knot as shown in step 5, to see whose knot is stronger.



## Fish Consumption Advisory

It's important for people who eat fish from Indiana's public waters to know that these fish can be part of a healthy diet. Fish are a good source of protein that is low in cholesterol. The Indiana fish consumption advisory will help you make healthy decisions about eating sport caught fish. Some fish even have fats that can reduce your risk of heart disease. By following the advisory you can maximize the health benefits of eating fish and minimize the risk from contaminants at the same time.

Long lasting chemicals, such as PCBs and mercury, that bioaccumulate in fish tissue are one way to measure environmental contamination that may not be detectable in water, soil or air. For nearly 25 years, a statewide fish tissue monitoring program in Indiana has been used to determine trends in the environment and wildlife, and provide data in support of Indiana's fish consumption advisory. New tissue data is collected every year from new areas or sites previously sampled to keep health information updated. This long term commitment to human health protection also serves as a constant monitor for changes in the environment. You can protect your health from these long lasting chemicals by following the food safety advice in the fish consumption advisory.

The Indiana Fish Consumption Advisory is issued by the Indiana State Department of Health. It is the sole source of information regarding the safe consumption of sport caught fish in Indiana. Other sources of information may not reflect the advice of state health authorities. Always consult the complete advisory for specific information on the body of water you plan to fish.

### Carp Advisory for All Rivers and Streams

15 to 20 inches	One meal* a month
21 to 25 inches	One meal* every 2 months
Over 25 inches	Do not eat

\* One meal is considered to be eight ounces (pre-cooked weight) of trimmed, skinned fish for a 150 pound person. **More restrictive consumption advice applies to pregnant women and children 15 years and younger.** Consult the complete consumption advisory booklet for further explanation.

### No Consumption Waters

All fish of any species and size from the following waters are included in a no consumption advisory. **Do not eat fish from these waters due to high levels of contamination.**

- Elliot Ditch, Tippecanoe County
- Grand Calumet River/Indiana Harbor Canal
- Little Mississinewa River, Randolph County
- Little Sugar Creek, Montgomery County
- Pleasant Run Creek, Lawrence County
- Wea Creek, Tippecanoe County
- Kokomo Creek, Howard County — from U.S. 31 to Wilcat Creek
- Wilcat Creek, Howard County — downstream from the Waterworks Dam in Kokomo
- Clear Creek, Monroe County
- Salt Creek, Lawrence County

**Don't stop eating sport-caught fish. It is a good source of protein and low saturated fat. You can maximize the benefits and minimize the risk of eating fish by making informed choices about:**

- **What types of fish to eat**
- **Where to fish**
- **How to prepare the fish**
- **How often and how much to eat**

### Cleaning and Cooking

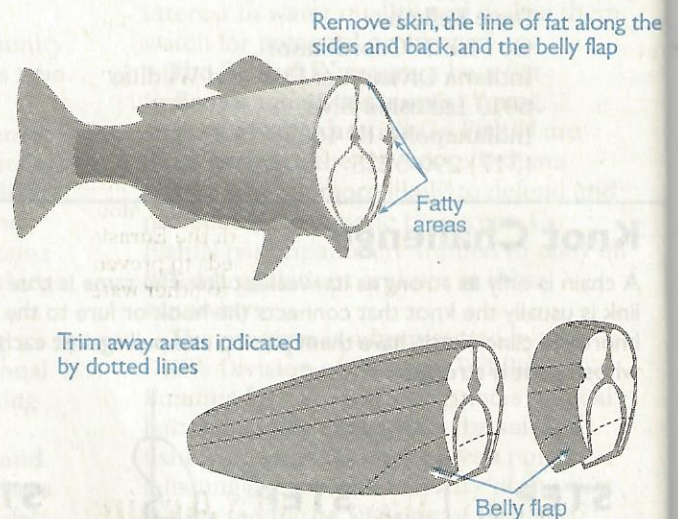
Many contaminants, such as PCBs, are found in the fatty tissue areas and organs of fish. You can reduce the risk of ingesting these substances by the way in which you clean and prepare your fish.

Remove the skin and trim away all fat. In most fish, the highest concentration of fat is in the belly flap, along the sides of the fish, along the back and just beneath the skin.

Cooking does not destroy contaminants which may be present in the fish, but heat from cooking does melt some of the fat in fish and allows some of the contaminated fat to drip away.

Broil, grill or bake the fish on a rack so the fat can drip away from the fish. Do not use the drippings to prepare sauces or gravies.

Unlike with PCBs, trimming and cooking does not reduce the mercury content of fish. The only way to reduce intake of mercury is to reduce the amount of fish eaten.



For a complete copy of the consumption advisory write to:  
 Div. of Fish and Wildlife, Publications  
 402 W. Washington Street, Room W273  
 Indianapolis, IN 46204  
 (219) 232-4080  
 or visit the DNR home page at [www.ai.org/dnr](http://www.ai.org/dnr).

For questions concerning the advisory call Indiana Dept. of Health (317) 233-7808

## Zebra mussels

Zebra mussels are small mollusks with alternating light and dark wavy bands resembling the striped pattern of a zebra. The adult mussels can grow to 2 inches and can live for five years. An adult zebra mussel produces 30,000 to 40,000 very small eggs annually. Prolific reproduction creates thick colonies which choke out native mussels.

New sightings of zebra mussel populations continue in Indiana's natural lakes. The noxious mussel has been confirmed in 17 waterways including the St. Joseph River, Lake Michigan and the Ohio River. The European zebra mussel was transported to the Great Lakes by ocean-going vessels. It is believed that the ships' ballast water contained zebra mussel larvae or the microscopic eggs, which contaminated the water. Massive colonies of zebra mussels overpower native aquatic species, clog water intake pipes and litter swimming beaches.

Anglers and recreational boaters can reduce the spread of this mussel by draining the water and debris from a boat's bait buckets, bilges and live wells before leaving the landing. This eliminates water transfer and cuts down on the zebra mussel's ability to infest new lakes.

## Eurasian watermilfoil

Eurasian watermilfoil is one of many milfoil species found in Indiana waters, but it is the only non-native milfoil here. Like other exotics, it causes damage by choking out native species and eliminating cover and food for fish. In addition, this noxious plant can restrict the movement of fish and water and block out sunlight to other aquatic organisms.

This native of Europe and Asia is a submersed aquatic plant. Like our native milfoils, it has slender stems whorled by feathery leaves and tiny flowers. It grows best in clear water no deeper than 15 feet. It is very aggressive and quickly becomes the dominant species. It succeeds because, unlike many other plants, it does not rely on seeds for reproduction. Its seeds germinate poorly, but the plant can spread rapidly through its ability to generate an entirely new plant from tiny fragments of the original plant.

Anglers and recreational boaters unknowingly transport fragments of the plant on their boats, trailers and motor propellers. Often times, lakes infested with the Eurasian watermilfoil will have restrictive boat speeds to prevent the plant from being chopped up and carried to other waterways.

Reducing the spread of watermilfoil is similar to preventing zebra mussel spread. Never carry water from one lake to another. Boats should be clean of trapped water to prevent hitchhiking exotics such as milfoil.

## Round gobies

Round gobies are a bottom dwelling fish that grow to approximately 10 inches as adults. They have large heads, color blotches of black and brown and dorsal fins lacking spines. They look very similar to native sculpins and slightly resemble large tadpoles. These fish aggressively take bait from fishing hooks. They compete with native fish for food, space and prey on eggs and fry of popular sport fish already present in Indiana.

Their distribution in Indiana is presently contained to rocky and gravel habitats of Lake Michigan. Your help is needed to eliminate the spread of these unwanted fish to inland waterbodies in Indiana. Do not take these unusual fish home for aquariums and do not use these fish as bait. Round gobies are very competitive and will disrupt the balance of native fish communities that we presently enjoy. The only way for these fish to move beyond the natural barriers of Lake Michigan is through a misguided attempt by people to re-locate these fish. The release of fish into public waters without a permit is illegal.

## Purple loosestrife

While enjoying a day of fishing, anglers may notice patches of tall, graceful flowering purple loosestrife along ditches or in marshes. Once planted in perennial wildflower gardens, this showy exotic has become an invasive wetland plant that out-competes native vegetation. This attractive plant can grow to 6-10 feet tall and have 30 to 50 square stems, each with long spikes of purple to pink flowers. The rich color is seen from June to September.

Purple loosestrife was introduced to the U.S. by European settlers during the early 1800s for use as a medicinal herb, but its incredible propagative abilities makes it a very successful invader. It is capable of producing millions of successful seeds that disperse easily. It is also able to resprout from broken stems and roots. With no natural predators the plant can take over natural communities and leave resident wildlife species without needed food and cover.

Preventing the spread of purple loosestrife depends on controlling small populations before they expand. Young plants should be pulled out by hand, ensuring that the root system is removed. Established patches of loosestrife need to be dug out, roots and all.

In Indiana, distribution of purple loosestrife, the plant or its seed is prohibited. Contact the Division of Entomology and Plant Pathology for control programs, (317) 232-4120.

## Boaters: Take Action Against Exotics

Inspect your boat, trailer, engine or any area that comes in contact with water. Remove all plants and animals from these areas. Be sure to check equipment (anchors, center boards, wheels, lures, skis, flotation devices, cables). They can also carry invaders to the next body of water.

- Drain live wells and bilge water.
- Empty bait buckets on land, never into the water and let dry before next use.
- Learn how to identify exotic organisms that could be found in your area.
- Discard all mussels in the trash and all plants should be left to dry out on shore.

Please help the Department of Natural Resources control nuisance exotic invaders. Visit the Illinois-Indiana Sea Grant Nonindigenous Species web site: <http://www.ansc.purdue.edu/sgnis/> or write to: Division of Fish and Wildlife, Publications, 402 W. Washington St., Room W273, Indianapolis, IN 46204 or call (317) 232-4080.

# Where to Fish in Indiana

From urban shoreline fishing along the St. Joseph River and Lake Michigan to secluded lakes in southern forests, Indiana offers a wealth of fishing opportunities. Indiana has more than 21,000 miles of fishable rivers and streams, along with 452 natural lakes and 580 impoundments.

The table below includes DNR-owned access areas, as well as other access sites where you can boat or bank fish. Preferred areas are marked with an asterisk. Site specific regulations may apply in addition to the information supplied by the access table. All general rules, regulations and size and bag limits are enforced according to this guide. Speed limits, motor size and safety regulations vary per site. It is your responsibility to read and obey all fishing and boating regulations.

## Sites by County—Allen to Carroll

FISHING SITE BY COUNTY	LOCATION	Acres	Ramp	Motor	Shoreline Fishing	Fee	FISHING FOR												
							Largemouth bass	Smallmouth bass	Bluegill / Redear	Carp	Catfish	Crappie	Muskellunge	Northern pike	Salmon	Sauger	Striped bass	Hybrid striped bass	Trout
<b>ALLEN</b>																			
Cedarville Reservoir	Off the St. Joseph River, east of Leo on Grabill Road (219) 691-3181	245	Y	IO	good	N				•	•								
Everett Lake	Six miles northwest of Ft. Wayne (219) 691-3181	43	Y	IO	poor	N	•	•											
Hurshstown Reservoir	Two miles north of Grabill on Roth Rd. (219) 691-3181	260	Y	EO	good	Y	•												
St. Joseph River	From Coliseum Blvd. (US 31) to the confluence of the Maumee River (219) 691-3181		Y	IO	good	N	•			•									•
<b>BARTHOLOMEW</b>																			
Driftwood River	Located at Mill Race Park in Columbus (812) 376-2680		Y	IO	fair	N				•	•								
Grouse Ridge Lake	Two miles west of Ogiville off SR 58 (812) 358-4110	26	Y	EO	fair	N	•	•		•	•								
Meadowlark Pit	Driftwood Public Fishing area; Off US 31 near Edinburgh (812) 526-2051	2	Y	EO	fair	N	•	•		•									
Plover Pit	Driftwood Public Fishing Area; Off US 31 near Edinburgh (812) 526-2051	67	Y	EO	good	N	•	•		•	•	•							
Sandpiper Pit	Driftwood Public Fishing Area; Off US 31 near Edinburgh (812) 526-2051	17	Y	EO	good	N	•	•		•	•	•							
White River	East fork, 1.5 miles north of Jonesville on SR 11, then 1.1 miles east on CR 800S to Azalia Bridge (812) 358-4110		Y	IO	good	N				•	•								
White River	East fork, off Water St. in Columbus (812) 358-4110		Y	IO	poor	N				•	•								
<b>BOONE</b>																			
Boone's Pond	Boone's Pond Public Fishing Area at I-65 and SR-267 (765) 529-9581	5	Y	EO	good	N	•	•		•									
<b>BROWN</b>																			
Jackson Creek	Two miles east of Belmont on SR 46; left on Jackson St. to Yellowwood State Forest (812) 988-7945		N	NM	good	N													•
Yellowwood Lake	Two miles east of Belmont on SR 46; then left to Yellowwood State Forest (812) 988-7945	133	Y	EO	good	N	•	•		•									
<b>CARROLL</b>																			
Knopp Lake	SR 26 west of Edna Mills to Pymont Rd., 2.5 miles north to CR 650S, then east to Public Fishing Area (219) 772-2353	10	Y	EO	good	N	•			•									
Tippicanoe River	Below Lake Freeman, near Monticello along US 421, off CR 750N, 1/4 mile south of Oakdale Dam (219) 772-2353		Y	IO	good	N	•	•		•									•
Wabash River	Take CR 900N, 3.7 miles west of Burrows to CR 275W, then one mile north to the bridge at French Post Park (219) 772-2353		Y	IO	good	N				•									
Wildcat Creek	CR 500S, east of SR 75 through Cutler, then north to Adam's Mill (219) 772-2353		Y	IO	good	N	•			•									

\* Fishing Hot Spots. Motor use: NM-no motors; EO-electric powered only; IO-inboard or outboard powered

# Cass to Dekalb

FISHING SITE BY COUNTY	LOCATION	Acres	Ramp	Motor	Shoreline Fishing	Fee	FISHING FOR											
							Largemouth bass	Smallmouth bass	Bluegill / Redear	Carp	Catfish	Crappie	Muskellunge	Northern pike	Salmon	Sauger	Striped bass	Hybrid striped bass
<b>CASS</b>																		
Eel River	US 24 to CR 600E, then north 1/2 mile to CR 150N, then west to Adamsboro Bridge (219) 772-2353		Y	IO	good	N	•		•									
Wabash River	3.2 miles west of Logansport on US 24, then 1.6 miles south on Georgetown Rd. (219) 772-2353		Y	IO	good	N	•		•									
<b>CLARK</b>																		
Ohio River	Cannelton Pool, at the west end of Harrison Ave. in Clarksville (812) 280-9970		Y	IO	good	N			•	•				•	•			
Ohio River	McAlpine Pool, on Utica Pike at Pawnee Dr. in Jeffersonville (812) 285-6440		Y	IO	fair	N			•	•				•	•			
<b>CLAY</b>																		
Chinook Pits	One mile south of Staunton on Staunton-Cory Rd., off Hwy 42 to Chinook Public Fishing Area (6 pits) (812) 268-5640	74	Y	EO	good	N	•	•	•									•
<b>CRAWFORD</b>																		
Blue River*	Lock and Dam #44 at Harrison-Crawford State Forest (812) 738-8232		Y	IO	good	N	•	•	•	•					•			
Blue River*	US 150 west of Fredricksburg to SR 66, then south 7 miles to Milltown (812) 738-8232		Y	IO	good	N	•	•										
Blue River*	Old Iron Bridge, located at Harrison-Crawford State Forest (812) 738-8232		Y	IO	good	N	•	•										
Patoka Lake*	East of Jasper on SR 164; south of French Lick on SR 145 (812) 685-2464	8880	Y	IO	good	Y	•	•	•	•								
<b>DAVISS</b>																		
Dogwood Lake	Located at Glendale FWA (812) 644-7711	1400	Y	10 hp	good	N	•	•	•	•								•
Dove Hollow Marsh	Located at Glendale FWA (812) 644-7711	28	Y	EO	fair	N	•			•								
West Boggs Lake*	West Boggs Park (812) 295-3421	622	Y	IO	good	Y	•	•	•	•								
White River	NW of Elnora on CR 400E (812) 644-7731		Y	IO	fair	N			•	•								
White River	East fork, located at Glendale FWA (812) 644-7711		Y	IO	fair	N			•	•					•			
White River	East fork, .4 of a mile north of Portersville on CR 1100E (812) 644-7731		Y	IO	fair	N			•	•					•			
White River	West fork, five miles west of Plainville on SR 358 to Carnahan (812) 644-7731		Y	IO	fair	N			•	•								
White River	West fork, along US 50, west of Washington (812) 644-7731		Y	IO	fair	N			•	•								
<b>DEARBORN</b>																		
Laughery Creek	Three miles west of Aurora on US 50, then three miles south on Cole Rd. (812) 358-4110		Y	IO	good	N			•	•								
<b>DECATUR</b>																		
Greensburg Reservoir	West from SR 3 on Base Rd., to CR 250W, north to CR 50N, then E (812) 358-4110	23	N	EO	good	N	•	•	•									
<b>DEKALB</b>																		
St. Joseph River*	Located .5 mile east of St. Joseph (219) 691-3181		Y		fair	N			•									
Story Lake*	Three miles west of Ashley on SR 4, then 1.5 miles south on CR 11 (219) 691-3181	77	Y		fair	N		•										

\* Fishing Hot Spots. Motor use: NM-no motors; EO-electric powered only; IO-inboard or outboard powered

# Dubois to Gibson

FISHING SITE BY COUNTY	LOCATION	Acres	Ramp	Motor	Shoreline Fishing	Fee	FISHING FOR													
							Largemouth bass	Smallmouth bass	Bluegill / Redear	Carp	Catfish	Crappie	Muskellunge	Northern pike	Salmon	Sauger	Striped bass	Hybrid striped bass	Trout	Walleye
<b>DUBOIS</b>																				
Beaver Dam Lake	Five miles E of Jasper, N of SR 164 (812) 789-2724	205	Y	IO	fair	Y	•	•	•											
Ferdinand Lake*	Six miles E of Ferdinand on SR 264 (812) 367-1524	42	Y	EO	good	Y	•	•	•											
Huntingburg City Lake	Two miles W of Huntingburg on SR 64 (812) 789-2724	188	Y	EO	good	N	•	•	•							•				
Old Town Lake	East of Ferdinand on Convent Rd. (812) 644-7731	20	Y	EO	fair	N		•	•											
Patoka Lake*	E of Jasper on SR 164; S of French Lick on SR 145 (812) 685-2464	8880	Y	IO	good	Y	•	•	•	•										
Patoka River	At the crossing of the Patoka River and SR 162 in Jasper (812) 644-7731		Y	IO	good	N			•	•										
Patoka River	Take SR 231 south of Jasper to Division Rd., then west four miles (812) 644-7731		Y	IO	fair	N			•	•										
<b>ELKHART</b>																				
Elkhart River	From Goshen Dam downstream to confluence of St. Joseph River (219) 829-6241		Y	IO	good	N		•	•											
Fish Lake	Take SR 13 north of Millersburg to CR 34, then 1.5 miles east (219) 829-6241	34	Y	IO	fair		•	•												
St. Joseph River	From Michigan-Indiana state line north of Bristol downstream through Elkhart (219) 829-6241		Y	IO	good	N		•	•	•						•				
Yellow Creek Lake	Two miles north of Nappanee on US 6 to CR 11, then north five miles (219) 829-6241	20	Y	IO	limited	N														
<b>FRANKLIN</b>																				
Brookville Lake*	One mile north of Brookville on SR 101; five miles south of Liberty on SR 101 (765) 647-2658	5260	Y	IO	good	Y	•	•	•	•	•	•	•	•	•	•				
<b>FOUNTAIN</b>																				
Wabash River	At the west end of Washington St. in Covington (765) 324-5527		Y	IO	good	N			•	•	•		•			•				
<b>FULTON</b>																				
Fletcher Lake	Near the intersection of CR 475W and CR 900S near Fletcher (219) 772-2353	43	Y	IO	good	N	•	•												
Lake Manitou	One mile E of Rochester on SR 14(219) 772-2353	731	Y	IO	fair	N	•	•		•	•									
Nyona Lake	One mile north of Fulton on SR 25, then five miles east on CR 650S (219) 772-2353	104	Y	IO	fair	N	•	•							•	•				
South Mud Lake	Four miles northeast of Fulton at CR 675S and CR 250E (219) 772-2353	94	Y	IO	fair	N	•	•												
Tippecanoe River	Take CR 675N, 1/2 mile W of Talma (219) 772-2353		Y	IO	good	N		•	•											
Tippecanoe River	Three miles N of Rochester on Old US 31 to CR 350N to Menominee Public Fishing Area (219) 772-2353		Y	IO	good	N		•	•											
<b>GIBSON</b>																				
Gibson Lake	Ten miles west of Princeton on SR 64 (812) 789-2724	2950	Y	IO	good	N		•	•											
Wabash River	South of East Mt. Carmel on River Rd. to Patoka Island (812) 644-7731		Y	IO	good	N			•	•										

\* Fishing Hot Spots. Motor use: NM-no motors; EO-electric powered only; IO-inboard or outboard powered

# Greene to Jasper

## FISHING FOR

FISHING SITE BY COUNTY	LOCATION	Acres	Ramp	Motor	Shoreline Fishing	Fee	Largemouth bass	Smallmouth bass	Bluegill / Redear	Carp	Catfish	Crappie	Muskellunge	Northern pike	Salmon	Sauger	Striped bass	Hybrid striped bass	Trout	Walleye	Yellow Perch
<b>GREENE</b>																					
Greene-Sullivan	South of Dugger on SR 159. Various strip pits located at Greene-Sullivan State Forests (812) 648-2810	1200	Y	EO	good	N	•	•	•	•								•			
Hillenbrand FWA	North of Linton, off SR 59, Strip Pits at Hillenbrand Fish and Wildlife Area (812) 268-5640	150	Y	EO	good	N	•	•	•	•											
White River	West fork, 1.1 miles southeast of Worthington on SR 157 (812) 644-7731		Y	IO	fair	N	•	•	•												
<b>HAMILTON</b>																					
White River	West fork, off Hwy 19, 1/3 mile north of Hwy. 38 at Forest Park in Noblesville (765) 342-5527		Y	IO	good	N	•	•	•												
<b>HARRISON</b>																					
Blue River	From Salem to Leavenworth; SR 135, US 150, SR 64, and US 462 intersect the river (812) 358-4110		N	IO	fair		•		•												
Blue River	Blue River Chapel, Stage Stop Campground and Rothrock Mill, all at Harrison-Crawford State Forest (812) 738-8232		N	IO	good		•		•						•						
<b>HENRY</b>																					
Big Blue River	Two miles north of New Castle on SR 103 at Wilbur Wright Fish and Wildlife Area (765) 529-9581		N	NM	good	N			•												•
Summit Lake*	Four miles north of New Castle at CR 600N and Messick Rd. (765) 766-5873	800	Y	<10 mph	good	Y	•	•	•	•											•
Province Pond	Two miles west of Mt. Summit off US 36 (765) 529-9581	10	N		fair	N		•	•												
Westwood Lake*	Four miles west of New Castle (765) 987-1232	173	Y	EO	good	Y	•	•	•	•											•
<b>HOWARD</b>																					
Kokomo Reservoir	Four miles east of Kokomo on SR 22, one mile north on CR 400E (219) 691-3181	482	Y	IO	good	N	•		•	•											•
<b>HUNTINGTON</b>																					
Clare Lake	Northeast of Huntington, 1/4 mile south of Old SR 24 on Broadway Ave. (219) 468-2165	43	Y	EO	good	N															•
Huntington Lake	Two miles southeast of Huntington, off US 224, SR 5 and I-69 (219) 691-3181	900	Y	IO	good	Y	•		•	•	•										
Salamonie Lake	Ten miles east of Wabash, off SR 105, SR 9, SR 37, SR 124, and SR 221 (219) 468-2165	1260	Y	IO	good	Y			•	•	•										•
<b>JACKSON</b>																					
Cypress Lake	Near the intersection of I-65 and SR 11 (812) 358-4110	21	Y	EO	good	N	•	•	•	•	•										
White River	East fork, access from US 50, SR 235, SR 258, CR 725N and Sparksville Pike (812) 358-4110		Y	IO	good	N			•	•											
<b>JASPER</b>																					
Inquois River	Access at SR 114 bridge in Rensselaer (219) 772-2353		Y	IO	fair	N	•		•	•	•										•

\* Fishing Hot Spots. Motor use: NM-no motors; EO-electric powered only; IO-inboard or outboard powered

# Jennings to Kosciusko

FISHING SITE BY COUNTY	LOCATION	Acres	Ramp	Motor	Shoreline Fishing	Fee	FISHING FOR													
							Largemouth bass	Smallmouth bass	Bluegill / Redear	Carp	Catfish	Crappie	Muskellunge	Northern pike	Salmon	Sauger	Striped bass	Hybrid striped bass	Trout	Walleye
<b>JENNINGS</b>																				
Brush Creek Reservoir	US 50 to Butlerville, then north one mile on CR 550E to Brush Creek Fish and Wildlife Area (812) 346-5596	167	Y	EO	poor	N	•	•	•	•										
Crosley Lake	At Crosley Fish and Wildlife Area (812) 346-5596	14	Y	EO	fair	N	•	•	•											
Goose Pond	At Crosley Fish and Wildlife Area (812) 346-5596	3	Y	EO	fair	N	•	•	•											
Mallard Pond	At Crosley Fish and Wildlife Area (812) 346-5596	3	Y	EO	fair	N	•	•	•											
Muscatatuck River	Vernon Fork, at Crosley FWA (812) 346-5596		Y	IO	good	N				•										
Teal Pond	At Crosley Fish and Wildlife Area (812) 346-5596	2	Y	EO	fair	N	•	•	•											
Whip-poor-will Lake	At Crosley Fish and Wildlife Area (812) 346-5596	7	Y	EO	fair	N	•	•	•											
<b>JOHNSON</b>																				
Beaver Bottom Lake	Three miles west of US 31 on Edinburgh St. at Atterbury Fish and Wildlife Area (812) 526-2051	12	Y	EO	good	N	•	•	•											
Mallard Marsh	Atterbury Fish and Wildlife Area (812) 526-2051	18	Y	EO	good	N	•	•	•											
Pisgah Lake	Atterbury Fish and Wildlife Area (812) 526-2051	62	Y	EO	fair	N	•	•	•	•										
Stone Arch Lake	Atterbury Fish and Wildlife Area (812) 526-2051	25	Y	EO	good	N	•	•	•											
Sugar Creek	Atterbury Fish and Wildlife Area (812) 526-2051		Y	IO	good	N		•		•										
Teal Marsh	Atterbury Fish and Wildlife Area (812) 526-2051	7	Y	EO	good	N	•	•	•											
<b>KNOX</b>																				
Wabash River	Access at Kimmell Park in Vincennes (812) 882-1140		Y	IO	good	N			•	•						•				
White River	Northwest of the SR 61 bridge in Petersburg (812) 644-7731		Y	IO	fair	N			•	•						•				
White Oak Lake (Big)	One mile S of Bruceville on SR 550, then one mile west on Johnstown Rd., 1.5 miles N on CR 300E (812) 644-7731	24	Y	EO	good	N	•	•	•	•										
White Oak Lake (Little)	One mile S of Bruceville on SR 550, then one mile west on Johnstown Rd., 1.5 miles N on CR 300E (812) 644-7731	7	Y	EO	good	N	•	•	•											
<b>KOSCIUSKO</b>																				
Backwater-Webster	One mile east of North Webster on Backwater Rd. (219) 691-3181	744	Y	IO	fair	N					•	•								
Barrel-Half lakes	At Tri-County Fish and Wildlife Area (219) 834-4461	7	Y	EO	poor	N		•												
Beaver Dam Lake	4.5 miles west of Silver Lake on SR 14, then two miles north on CR 700W (219) 691-3181	146	Y	IO		N	•	•		•										
Carr Lake	South of Warsaw on SR 15, then four miles on CR 400S to Kinsey Rd. (219) 691-3181	79	Y	IO		N	•	•		•										
Center Lake	Off North Buffalo St. in Warsaw (219) 691-3181	140	Y	IO	limited	N	•	•							•					
Chapman Lake	Two miles east of Warsaw on Old 30 to CR 300E, then three miles north (219) 691-3181	512	Y	IO	poor	N		•												

\* Fishing Hot Spots. Motor use: NM-no motors; EO-electric powered only; IO-inboard or outboard powered



# Kosciusko (continued) to Lagrange

## FISHING FOR

FISHING SITE BY COUNTY	LOCATION	Acres	Ramp	Motor	Shoreline Fishing	Fee	Largemouth bass	Smallmouth bass	Bluegill / Redear	Carp	Catfish	Crappie	Muskellunge	Northern pike	Salmon	Sauger	Striped bass	Hybrid striped bass	Trout	Walleye	Yellow Perch
<b>KOSCIUSKO Continued</b>																					
Dewart Lake	Three miles northeast of Leesburg on CR 750N, then north on CR 300 E to Vanes Rd., then 1/10 mile east (219) 691-3181	551	Y	IO	poor	N	•	•													•
Goldeneye Pond	At Tri-County Fish and Wildlife Area (219) 834-4461	26	Y	EO	fair	N	•	•													
Grassy Creek Chain	One mile S of North Webster on SR 13, two mile Won Armstrong Rd. to Grassy Creek, Tippecanoe, James and Oswego Lakes (219) 691-3181	1133	Y	IO	poor	N	•	•		•											
Hammond Lake	At Tri-County Fish and Wildlife Area (219) 834-4461	5	Y	EO	poor	N	•	•													
Kuhn Lake	Two miles south of North Webster on SR 13, then west on Rolling Ridge Dr. to Rattle Snake Dr. (219) 691-3181	850	Y	IO	poor	N	•	•													
Palestine Lake	Off SR 25 in Palestine (219) 691-3181	290	Y	IO	limited	N	•	•			•										
Shock Lake	At Tri-County Fish and Wildlife Area (219) 834-4461	37	Y	EO	fair	N	•	•													
Spears Lake	At Tri-County Fish and Wildlife Area (219) 834-4461	40	Y	EO	poor	N	•	•													
Syracuse Lake	1/4 mile east of SR 13 on Medusa St. in Syracuse (219) 691-3181	414	Y	IO	fair	N	•	•													
Tippecanoe River*	Approximately one mile south of US 30 on SR 19 (219) 691-3181		Y	IO	good	N	•	•					•								•
Lake Wawasee	Four miles south of Syracuse on SR 13, then two miles east on Old Road 8 (219) 691-3181	3410	Y	IO	fair	N	•	•	•				•								•
Winona Lake	Off Hillside Dr. in Winona (219) 691-3181	562	Y	IO	limited	N	•	•		•	•										•
Wyland Lake	At Tri-County Fish and Wildlife Area (219) 834-4461	6	Y	EO	poor	N															•
<b>LAGRANGE</b>																					
Adams Lake	SR 3 N of South Milford, 2.5 miles W on CR 700S, then one mile north on CR 550E (219) 829-6241	303	Y	IO	poor	N	•	•		•											
Aldrich Lake	SR 120 east of Howe to CR 225E, then south to CR 450N, then east to A-2 parking lot (219) 829-6241	6	Y	EO	poor	N	•	•													
Appleman Lake	6.5 miles E of Plato on US 20, one mile S on CR 1150E, one mile W on CR 100S (219) 829-6241	52	Y	IO	good	N	•	•													
Atwood Lake	From Wolcottville, CR 800S three miles to Baseline Rd. (CR 500) then N 3/4 mile (219) 829-6241	170	Y	IO	fair	N	•	•													
Big Long Lake	NE of South Milford off CR 500S (219) 829-6241	365	Y	IO	poor	N	•	•													
Cass Lake	4.5 miles northwest of Shipshewana on CR 375N (219) 829-6241	89	Y	IO	poor	N	•	•													•
Cedar Lake	Four miles northeast of Howe on CR 600N to CR 325, then N 1/4 mile (219) 829-6241	120	Y	IO	poor	N	•	•													
Emma Lake	From Emma, Topeka Rd to CR 600W (219) 829-6241	42	Y	IO	poor	N	•	•													•
Fish Lake	Two miles south of Plato off CR 500E (219) 829-6241	145	Y	IO	poor	N	•	•													
Indian Lakes Chain	SR 9 six miles N of Wolcottville to 700S to Five Lakes Conservation Club, W one mile (219) 829-6241	685	Y	IO	poor	N	•	•	•	•		•									
Little Turkey Lake	6.5 miles E of Plato on US 20, three miles S on CR 1150E, 1/2 miles west on CR 350S (219) 829-6241	124	Y	IO	poor	N	•	•													
Pigeon River	Located on Pigeon River Fish and Wildlife Area, from CR 225E at Ontario upstream to the Lagrange-Steuben County Line Rd. (219) 829-6241		Y	IO	good	N	•	•													•

\* Fishing Hot Spots. Motor use: NM-no motors; EO-electric powered only; IO-inboard or outboard powered

# Lagrange (continued) to LaPorte

FISHING SITE BY COUNTY	LOCATION	Acres	Ramp	Motor	Shoreline Fishing	Fee	F I S H I N G F O R													
							Largemouth bass	Smallmouth bass	Bluegill / Redear	Carp	Catfish	Crappie	Muskellunge	Northern pike	Salmon	Sauger	Striped bass	Hybrid striped bass	Trout	Walleye
<b>LAGRANGE Continued</b>																				
Oliver Lake	Eight miles north of Wolcottville from SR 9 on CR 450S (219) 829-6241	500	Y	IO	poor	N														
Pretty Lake	Three miles north of South Milford on SR 3, the one mile east on CR 500S, the 1/4 miles south on CR 900E (219) 829-6241	185	Y	IO	poor	N	•	•											•	•
Shipshewana Lake	One mile west of Shipshewana on CR 250N, then 1/2 miles north on CR 900W (219) 829-6241	202	Y	IO	poor	N	•													
Troxal Lake	Five miles east of Howe on SR 120, then south one mile on CR 475E, then west one mile on CR 500N to A-6 parking lot (219) 829-6241	72	Y	EO	good	N	•	•												
Wall Lake	One mile west of Orland on SR 120, then one mile north on CR 550N (219) 829-6241	141	Y	IO	poor	N	•	•		•										
<b>LAKE</b>																				
Cedar Lake	Five miles west of Crown Point on US 231, then south three miles on US 41 to Lake Dr., then two miles east (219) 772-2353	781	Y	IO	good	Y				•								•		•
Kankakee River	Lasalle Fish and Wildlife Area (219) 992-3019		Y	IO	good	N	•			•										
Lake Michigan	Common Wealth Edison Generating Station, .5 mile W of Ind./Ill. state line, off 103rd/Ewing Ave. S of Calumet Park in South Chicago. (219) 874-6824		N		winter	N	•	•	•					•					•	•
Lake Michigan	Hammond Marina, Calumet Ave. west .25 mile on Indianapolis Blvd., south to Empress Ave. (219) 874-6824		Y	IO	fair	Y	•	•	•					•					•	•
Lake Michigan	Whihala Beach County Park, east of Hammond Marina off Empress Ave. (219) 874-6824		Y	IO		Y	•	•						•					•	•
Lake Michigan	Pastrick Marina, off Cline Ave. (912) via Inland Steel Plant 2 exit in East Chicago (219) 874-6824		Y	IO	good	Y	•	•	•					•					•	•
Lake Michigan	NIPSCO Dean Mitchell Station, off SR 12 on the northern end of Clark Road in Gary, across from Gary Municipal Airport (219) 874-6824		N	IO	spr/win	N	•	•	•					•					•	•
Wolf Lake	Located in Hammond (219) 772-2353	385	Y	IO	good	Y	•	•	•											
<b>LAPORTE</b>																				
Clear Lake	From US 31, north one mile on Wheeler Ave., then .25 mile east (219) 772-2353	106	Y	IO	good	N														
Fish Lake	Off SR 4, 3.5 miles east of SR 104 (219) 772-2353	275	Y	IO	good	N	•	•						•						•
Hog Lake	2.5 miles N of Rolling Prairie on 700N (219) 772-2353	59	Y	IO	good	N														
Kankakee River	Off River Rd., two miles south of Hupp Rd. at Kingsbury Fish and Wildlife Area (219) 393-3612		Y	IO	good	N	•			•										•
Lake Michigan	NIPSCO Michigan City Station, end of Wabash Street in Michigan City at 100 W Water St. (219) 874-6824		N		spr/win	N	•	•	•					•					•	•
Lake Michigan	DNR Lake Michigan Research Building, 100 W Water St. in Michigan City (219) 874-6824		N		good	N			•	•				•					•	•
Lake Michigan	Washington Park, .5 mile N of US 12, off Lakeshore Dr. in Michigan City (219) 874-6824		Y	IO	good	Y	•	•	•	•				•					•	•
Pine-Stone lakes	Located in Laporte, off Lakeshore Dr., Pine-140 acres, Stone-564 acres (219) 772-2353	564	Y	IO	good	N	•	•												
Tamarack Lake	at Kingsbury Fish and Wildlife Area (219) 393-3612	20	Y	EO	good	N	•	•	•											
Trail Creek U.S. 35	off US 35, on Chapala Parkway (219) 874-6824													•					•	
Trail Creek U.S. 20	Southeast of Michigan City on US 20, east of Johnson Rd., S of US 20 bridge (219) 874-6824													•					•	

\* Fishing Hot Spots. Motor use: NM-no motors; EO-electric powered only; IO-inboard or outboard powered

# Lawrence to Morgan

FISHING SITE BY COUNTY	LOCATION	Acres	Ramp	Motor	Shoreline Fishing	Fee	FISHING FOR													
							Largemouth bass	Smallmouth bass	Bluegill / Redear	Carp	Catfish	Crappie	Muskellunge	Northern pike	Salmon	Sauger	Striped bass	Hybrid striped bass	Trout	Walleye
<b>LAWRENCE</b>																				
Spring Mill Lake	At Spring Mill State Park near Mitchell (812) 849-4129	23	N	EO	good	Y	•	•												
White River	East fork, 2.5 miles south of Bedford on SR 37 (812) 388-5562		Y	IO	fair	N	•		•	•	•									
White River	East fork, in Williams both above and below Williams Dam off SR 450 (812) 388-5562		Y	IO	good	N	•		•	•	•						•			
<b>MARION</b>																				
Eagle Creek Reservoir*	One mile west of I-465 access off 38th or 56th streets (317) 327-7110	1350	Y	10 hp	good	Y	•	•	•	•	•									•
White River	From 96th St. to 16th St., with public access at city parks (765) 342-5527		Y	IO	good	N	•	•		•	•	•								
<b>MARSHALL</b>																				
Koontz Lake	SR 23 north to CR 700N, then east to CR 1200E, then northeast on Carlson Rd. (219) 772-2353	346	Y	IO	good	N	•	•		•										
Lake of the Woods	SW of Bremen on West Shore Dr. (219) 772-2353	416	Y	IO	good	N	•	•		•	•									•
Lake Maxinkuckee	Two miles N of SR 110 on Old SR 17 (219) 772-2353	1854	Y	IO	good	N	•	•	•	•	•									•
Lake Lawrence	2.5 miles S of Plymouth on Oliver Rd. (219) 772-2353	61	Y	IO	good	N	•	•												
Mill Pond Lake	Six miles S of Plymouth on SR 17, 1/4 mile E of CR 12 (219) 772-2353	168	Y	IO	good	N	•	•												
Tippecanoe River	Off SR 331, 1/2 miles south of Old Tip Town		Y	IO	good	N	•			•										
<b>MARTIN</b>																				
Greenwood Lake	Crane NSWC (812) 854-1165	820	Y	IO	fair	Y	•	•		•	•									•
White River	East fork, five miles east of Loogootee off SR 550 to Hindostan Falls Public Fishing Area (812) 644-7731		Y	IO	good	N	•			•	•									
White River	East fork, north of US 50 in Shoals (812) 644-7731		Y	IO	fair	N	•			•	•									
<b>MIAMI</b>																				
Mississinewa Lake	Ten miles east of Peru, accessible from SR 13, SR 124, and SR 15 (765) 473-6528	3280	Y	IO	good	Y	•			•	•	•								•
Wabash River	Near junction of US 24 and Miami-Wabash County Line (219) 691-3181		Y	IO		N				•	•									•
<b>MONROE</b>																				
Lake Lemon	NE of Bloomington off SR 45 (812) 334-0233	1440	Y	IO	fair	Y	•			•										
Monroe Lake*	E of Smithville, SE of Bloomington (812) 837-9546	10750	Y	IO	good	Y	•			•	•	•	•						•	•
<b>MONTGOMERY</b>																				
Waveland Lake	Two miles W of Waveland on SR 47 (765) 435-2073	358	Y	IO	good	Y	•			•	•	•	•							
<b>MORGAN</b>																				
White River	West fork, 4.5 miles N of Martinsville on SR 37, then .7 miles W on Henderson Ford Rd. (765) 342-5527		Y	IO	fair	N	•			•	•									
White River	West fork, one miles W of Waverly on SR 144 to Old SR 144 (765) 342-5527		Y	IO	fair	N	•			•	•									

\* Fishing Hot Spots. Motor use: NM-no motors; EO-electric powered only; IO-inboard or outboard powered

# Newton to Orange

FISHING SITE BY COUNTY	LOCATION	Acres	Ramp	Motor	Shoreline Fishing	Fee	FISHING FOR											
							Largemouth bass	Smallmouth bass	Bluegill / Redear	Carp	Catfish	Crappie	Muskellunge	Northern pike	Salmon	Sauger	Striped bass	Hybrid striped bass
<b>NEWTON</b>																		
Black Oak Bayou	SR 10, three miles west of US 41, then one mile north from Area 3-A parking lot at LaSalle Fish and Wildlife Area (812) 992-3019		Y	IO	fair	N	•	•		•			•					
J.C. Murphy Lake	Willow Slough Fish and Wildlife Area (219) 285-2704	1000	Y		good	N	•			•			•					
Kankakee River	LaSalle Fish and Wildlife Area (219) 992-3019		Y		good	N	•	•		•			•					
<b>NOBLE</b>																		
Bear Lake	One mile S of Wolf Lake on SR 109, one mile west on CR 200S to northeast side of lake (219) 691-3181	136	Y	IO	fair	N		•										
Big Lake	Seven miles north of Columbia City on SR 109, west on Lakeshore Dr. (219) 691-3181	228	Y	IO	poor	N		•										
Crane Lake	4.2 miles south of Wolf Lake on SR 109, then east .7 mile on CR 500S (219) 691-3181	28	Y	IO	poor	N		•										
Cree Lake	Three miles N of Kendallville, SR 3 (219) 691-3181	76	Y	IO	fair	N		•	•									
Crooked Lake	Five miles S of Wolf Lake off SR 109 (219) 691-3181	206	Y	IO	poor	N		•									•	
Diamond Lake	One mile south of Ligonier of SR 5, then 4.25 miles east on CR 500N (219) 691-3181	105	Y	IO	fair	N		•										
Eagle Lake	Two miles south of Ligonier on US 33, then two miles east on CR 500N (219) 691-3181	81	Y	EO	poor	N		•										
Engle Lake	1.5 miles north of Kimmel on US 33 to CR 750W, then north 1.5 miles to lake (219) 691-3181	48	Y	IO	poor	N		•										
Indian Village Lake	Near SR 5 at Indian Village; includes Druey, Gordy, Rider and Village Lakes (219) 691-3181	76	Y	IO	poor	N		•										
Knapp Lake	Nine miles west of Albion on Old SR 8, then 2.5 miles south on CR 900W, then one mile west on Knapp Lake Rd. (219) 691-3181	120	Y	IO	poor	N		•										
Loon Lake	Three miles west of SR 109 on County Line Road	222	Y	IO	poor	N	•	•			•						•	
Mallard Roost	Three sites located along the Elkhart River, three miles west of Wakarusa on SR 6 (219) 691-3181		Y	IO	poor	N			•									
Sacarider Lake	Three miles W of Kendallville, 600N (219) 691-3181	33	Y	IO	poor	N		•										
Sand-Rivir lakes	Chain O' Lakes State Park, Albion (219) 691-3181	71	Y	EO	good	Y	•	•		•							•	
Skinner Lake	Two miles east of Albion off SR 8 (219) 691-3181	125	Y	IO	poor	N	•	•		•	•							
Smalley Lake	One mile N of Wilmont on SR 5, E to CR 225S, 1/2 mile south on CR 850W (219) 691-3181	69	Y	IO	fair	N		•										
Sparta Lake	Off US 33 in Kimmel (219) 691-3181	31	Y	IO	fair	N		•										
Sylvan Lake	off SR 9 in Rome City (219) 691-3181	669	Y	IO	fair	N	•	•		•								
Upper Long Lake	N of Wolf Lake off CR 25 (219) 691-3181	86	Y	IO	poor	N	•	•										
West Lakes	Three miles west of Rome City on CR 1000N and CR 125W, then south one mile (219) 691-3181	454	Y	IO	poor	N	•	•	•	•	•		•					
<b>OWEN</b>																		
White River	West fork, 1.4 miles east of Spencer on SR 46, then one mile south on Old Southport Rd. (812) 644-7731		Y	IO	fair	N			•	•			•					
<b>ORANGE</b>																		
Patoka Lake*	South of French Lick on SR 145 (812) 685-2464	8880	Y	IO	good	Y	•	•	•	•								

\* Fishing Hot Spots. Motor use: NM-no motors; EO-electric powered only; IO-inboard or outboard powered

# Parke to Pulaski

FISHING SITE BY COUNTY	LOCATION	Acres	Ramp	Motor	Shoreline Fishing	Fee	FISHING FOR												
							Largemouth bass	Smallmouth bass	Bluegill / Redear	Carp	Catfish	Crappie	Muskellunge	Northern pike	Salmon	Sauger	Striped bass	Hybrid striped bass	Trout
<b>PARKE</b>																			
Cecil M. Harden Lake*	Nine miles E of Rockville on US 36 (765) 344-1412	2060	Y	IO	good	Y	•	•	•	•	•						•	•	•
Rockville Lake*	North of Rockville 1/2 mile (765) 569-6541	100	Y	EO	good	Y	•	•	•	•									
Sugar Creek*	From Shades State Park to Turkey Run State Park (765) 342-5527		N	canoe	good	Y	•	•	•										
Wabash River	Off First St., S of US 36, Montezuma (765) 342-5527		Y	IO	good	N			•	•	•						•		•
<b>PERRY</b>																			
Anderson River*	One mile N of Troy on SR 545 (812) 547-7051		Y	IO	fair	N				•									
Lake Celina*	Eighteen miles N of Tell City on SR 37 (812) 547-7051	164	Y	EO	fair	Y	•	•											
Indian Lake*	Eighteen miles N of Tell City on SR 37 (812) 789-2724	154	Y	EO	fair	Y	•	•											
Ohio River*	In Tell City, 1/4 mile west of SR 66 (812) 789-2724		Y	IO		N			•	•							•	•	
Ohio River*	In Troy, 1/8 mile south of SR 66 (812) 789-2724		Y	IO		N			•	•							•	•	
Tipsaw Lake*	Thirteen miles N of Tell City on SR 37 (812) 547-7051	131	Y	EO	fair	Y	•	•											
<b>PIKE</b>																			
Sugar Ridge Pits	Twelve pits located within Sugar Ridge Fish and Wildlife Area (812) 789-2724		Y	EO	good	N		•	•										
Patoka River	S of Patoka River Bridge in Winslow, E side of SR 61 (812) 644-7731		Y	IO		N		•	•										
Prides Creek Lake*	Two miles S of Petersburg on SR 56 (812) 354-6798	90	Y	IO	excellent	Y	•	•	•										
<b>PORTER</b>																			
Lake Michigan	Burns Ditch, in Portage, marinas along SR 249 (219) 874-6824		Y	IO	good	Y	•	•	•								•		•
Lake Michigan	Port of Indiana, off SR 249 (219) 874-6824		N		fair	N	•	•	•								•		•
Long Lake	Four miles north of Valparaiso on West Long Lake Dr. (219) 772-2353	65	Y	IO	good	N	•	•											
Salt Creek	Imagination Glenn County Park .5 mile S of US 20 in Portage, S on Samuelson Rd., .25 mile E on Portage Rd. (219) 874-6824																•		•
Salt Creek	Haven Hollow Park 7 miles S of US 20 on SR 149, .25 mile W of CR 700 (219) 874-6824																•		•
<b>POSEY</b>																			
Hovey Lake*	Eleven miles south of Mt. Vernon at Hovey Lake Fish and Wildlife Area (812) 838-2927	1400	Y	<10hp	good	N				•	•								
Ohio River*	Three miles W at Hovey Lake Fish and Wildlife Area (812) 838-2927		Y	IO	good	N			•	•							•	•	
Wabash River*	SR 62, west of Mt. Vernon to Raben Rd., then two miles west on CR 450S (812) 838-2927		Y	IO		N			•	•									
Wabash River*	New Harmony, S of toll bridge (812) 838-2927		Y	IO		N			•	•									
<b>PULASKI</b>																			
Bruce Lake	Six miles east of Winamac on CR 150N	245	Y	IO	fair	N	•	•											

\* Fishing Hot Spots. Motor use: NM-no motors; EO-electric powered only; IO-inboard or outboard powered

# Pulaski (continued) to Starke

FISHING SITE BY COUNTY	LOCATION	Acres	Ramp	Motor	Shoreline Fishing	Fee	FISHING FOR												
							Largemouth bass	Smallmouth bass	Bluegill / Redear	Carp	Catfish	Crappie	Muskelunge	Northern pike	Salmon	Sauger	Striped bass	Hybrid striped bass	Trout
<b>PULASKI Continued</b>																			
Tippecanoe River	Haschell Bridge, 2.5 miles north of Winamac on US 35, then 3 miles east on CR 250N		Y	IO	good	N	•		•						•				
Tippecanoe River	Winamac City Park, East of US 35 on Main St.		Y	IO	good	N	•		•								•		
Tippecanoe River	1.5 miles S of Winamac off US 35		Y	IO	good	N	•		•								•		
<b>PUTNAM</b>																			
Cataract Lake*	Five miles southwest of Cloverdale, from SR 42 or SR 243 to Cagles Mill Lake (765) 795-4576	1400	Y	IO	good	Y	•	•	•	•	•					•	•		
Glenn Flint Lake*	Four miles southwest of intersection, US 231 and US 36 (765) 342-5527	371	Y	IO	fair	Y	•		•										
<b>RIPLEY</b>																			
Bischoff Reservoir	One mile SW of Morris on CR 1350N (812) 934-3811	190	Y	<6 hp	poor	N	•		•		•	•							
Versailles Lake	One mile east of Versailles off SR 50 at Versailles State Park (812) 689-6424	230	Y	EO	good	Y	•		•	•	•	•							
<b>SPENCER</b>																			
Ohio River	Rockport		Y	IO	good	Y			•	•						•	•		
<b>ST. JOSEPH</b>																			
Pleasant Lake*	South of Lakeville off US 31 (219) 772-2353	106	Y	IO	good	N	•	•			•								
St. Joseph River*	Zappia Park, Twin Branch Dam, intersection of US 35 and Capital in Mishawaka (219) 829-6241		Y	IO	good	N	•			•							•		
St. Joseph River	At Mishawaka Central Park (219) 829-6241		N	IO	fair	N	•			•							•		
St. Joseph River*	Leeper Park, NW of South Bend on Riverside Dr. (219) 829-6241		Y	IO	good	N	•			•							•		
Worster Lake	Four miles east of North Liberty on SR 14 at Potato Creek State Park (219) 656-8186	327	Y	EO	good	Y	•	•		•	•						•		
<b>SCOTT</b>																			
Hardy Lake	Four miles east of Austin, off SR 256 (812) 794-3800	741	Y	IO	good	Y	•	•		•	•								
<b>SHELBY</b>																			
Big Blue River*	In Sunset Park, Shelbyville (765) 342-5527		Y	IO	good	N	•			•									
Flatrock River*	One mile W of Flatrock, SR 252 bridge (812) 526-2051		Y	IO	fair	N	•			•									
<b>STARKE</b>																			
Bass Lake	Five miles south of Knox (219) 772-2353	1345	Y	IO	good	N		•		•	•						•		
Kankakee River	North of English Lake on CR 650W (219) 896-3522		Y	IO	good	N	•	•			•				•				
Koontz Lake	Near the town of Koontz Lake, four miles north of US 30 off SR 23 (219) 772-2353	346	Y	IO	fair	N	•	•		•									
Yellow River	SR 35, bridge at Knox Town Park (219) 772-2353		Y	IO	good	N	•			•									

\*Fishing Hot Spots. Motor use: NM-no motors; EO-electric powered only; IO-inboard or outboard powered

# Steuben to Sullivan

FISHING SITE BY COUNTY	LOCATION	Acres	Ramp	Motor	Shoreline Fishing	FISHING FOR													
						Fee	Largemouth bass	Smallmouth bass	Bluegill / Redear	Carp	Catfish	Crappie	Muskellunge	Northern pike	Salmon	Sauger	Striped bass	Hybrid striped bass	Trout
<b>STEBEN</b>																			
Ball Lake	Eight miles S of Angola on Old SR 27, 2.5 miles east on CR 800S, 1.5 miles N on CR 175E (219) 829-6241	87	Y	IO	fair	N										•			
Beaver Dam Lake	S of Orland on SR 327 to CR 350N (219) 829-6241	20	Y	EO	fair	N	•	•											
Big Bower Lake	2.5 miles S of SR 20 on Golden Lake Rd. (219) 829-6241	35	Y	IO	poor	N	•	•	•										
Big Turkey Lake	Ten miles west of Angola on US 20, then three miles south on SR 327, then two miles west to CR 1150E (219) 829-6241	450	Y	IO	poor	N	•	•	•										
Clear Lake	Five miles east of Fremont from SR 120 on CR 850E (219) 829-6241	800	Y	IO	poor	N										• • •			
Crooked Lake	Four miles northwest of Angola (219) 829-6241	800	Y	IO	poor	N	•	•	•										
Fish Lake	One mile north of Fremont on Wayne St., then follow CR 325E (219) 829-6241	59	Y	IO	poor	N	•	•											
Fox Lake	On the southwest side of Angola (219) 829-6241	142	Y	IO	poor	N	•	•								•			
Gage Lake	Eight miles W of Angola, on Lime Lake (219) 829-6241	327	Y	IO	poor	N										•			
Golden Lake	Two miles west of Angola on US 20, then three miles south on Golden Lake Rd. (219) 829-6241	119	Y	IO	poor	N	•	•											
Hamilton Lake	In the town of Hamilton, near the junction of SR 1 and SR 427, take CR 750S to CR 310E (219) 829-6241	802	Y	IO	poor	N	•			•		•							
Lake George	Eight miles north of Angola near the Michigan state line (219) 829-6241	509	Y	IO	poor	N	•	•								•			
Lake James	Off CR 200W, five miles west of Angola from US 20 (219) 829-6241	1039	Y	IO	poor	Y	•	•				•				•			
Little Turkey Lake	1.5 miles west of Hudson on CR 700S to 750W (219) 829-6241	58	Y	IO	poor	N	•	•											
Loon Lake	One mile west of Angola on US 20, then 1.5 miles north on CR 200W, then one mile west on CR 100N (219) 829-6241	138	Y	IO	poor	N	•	•								•			
Marsh Lake	Five miles north of Angola on SR 127 to CR 50W, then east on Feather Valley Rd. (219) 829-6241	56	Y	IO	poor	N	•	•											
Pigeon Lake	Four miles east of Angola on US 20 to CR 200E, then north 3/4 mile (219) 829-6241	61	Y	IO	poor	N	•	•				•							
Pigeon Creek	SR 327 to CR 175N, W to bridge (219) 829-6241	106	Y	IO	good	N										•			
Pigeon Creek	US 20 to SR 327, N 1/2 mile to bridge (219) 829-6241		Y	IO	good	N										•			
Stayner Lake	Near junction of US 20 and SR 327 (219) 829-6241	5	Y	EO	poor	N	•	•	•										
West Otter Lake	Seven miles west of Angola on US 20 (219) 829-6241	190	Y	IO	fair	N	•	•				•							
<b>SULLIVAN</b>																			
Strip Pits	At Minnehaha Fish and Wildlife Area (812) 268-5640	600	Y	EO	good	N	•	•	•	•						•			
Dugger Unit	Strip pits at Greene-Sullivan State Forest (812) 648-2810	400	Y	EO	good	N	•	•	•	•									
Kickapoo Lake	At Shakamak State Park, Jasonville (812) 665-2158	290	Y	EO	fair	Y	•	•	•	•									
Sullivan Lake	Sullivan County Park (812) 268-5537	461	Y	IO	good	Y	•	•	•	•						•			
Turtle Creek Reservoir*	Near Merom, off old SR 54 (812) 356-4744	1550	Y	<10hp	fair	Y	•	•	•										
Wabash River	In Merom off Bluff Rd. (812) 644-7731		Y	IO	fair	N	•		•	•						•			

\* Fishing Hot Spots. Motor use: NM-no motors; EO-electric powered only; IO-inboard or outboard powered

# Switzerland to Warrick

FISHING SITE BY COUNTY	LOCATION	Acres	Ramp	Motor	Shoreline Fishing	Fee	F I S H I N G F O R																	
							Largemouth bass	Smallmouth bass	Bluegill / Redear	Carp	Catfish	Crappie	Muskellunge	Northern pike	Salmon	Sauger	Striped bass	Hybrid striped bass	Trout	Walleye	Yellow Perch			
<b>SWITZERLAND</b>																								
Ohio River	McAlpine Pool at south end of Ferry St. in Vevay (812) 358-4110		Y	IO	good	N				•	•			•	•									
Ohio River	McAlpine Pool, SR 156 at Markland Dam Park (812) 358-4110		N	IO	excellent	N					•	•			•	•								
<b>TIPPECANOE</b>																								
Wabash River	Two miles N of Lafayette on Ferry St. (219) 691-3181		Y	IO	good	N	•	•			•													
Wabash River	Eight miles west of West Lafayette on River Rd. to Granville Bridge (CR 700W) (219) 691-3181		Y	IO	good	N	•	•			•													
Wildcat Creek	North fork, east of Lafayette at junction of CR 200S and CR 750E (219) 691-3181		N	IO	good	N		•			•													
<b>VANDERBURGH</b>																								
Ohio River	Evansville river front (812) 789-2724		Y	IO	good						•	•			•	•								
Pigeon Creek*	Within Evansville city limits (812) 789-2724		Y	IO		N					•	•												
Reflection Lake*	On USI campus in Evansville (812) 789-2724	8	N	NM	good	N	•		•		•													
Diamond Valley Lake*	Diamond Valley residential area on Evansville northside (812) 789-2724	3	N	NM	good	N	•				•													
<b>VERMILION</b>																								
Wabash River	NW side of SR 163 bridge in Clinton (765) 342-5527		Y	IO	fair	N					•	•	•		•									•
<b>VIGO</b>																								
Green Valley Lake	West of Terre Haute off US 150 (812) 268-5640	40	Y	EO	good	N	•		•		•	•												
J.I. Case Marsh	US 40 east of Terre Haute to 67th St., then north to 21st St., then west 1/2 mile (812) 462-3391	61	Y	EO	fair	N	•		•		•													
Wabash River	At Fairbanks City Park in Terre Haute (812) 232-2727		Y	IO	good	N	•			•	•													
Wabash River	Robert Hunter Kearns, six miles NE of Terre Haute on Pottsville Rd. (812) 644-7731		Y	IO	fair	N				•	•				•									
Wilderness Lake	At Fowler County Park (812) 462-3391	19	Y	EO	fair	N	•		•		•													
<b>WABASH</b>																								
Eel River	SR 15, 1.5 miles north of SR 16, east of Roann (219) 691-3181		Y	IO	fair	N		•		•		•												
Eel River	1.25 miles west of Manchester on SR 114 to Ogden Rd., south 1.25 miles to Laketon (219) 691-3181		Y	IO	fair	N		•		•		•												
Eel River	One-half mile south of Liberty Mills (219) 691-3181		Y	IO	fair	N		•		•		•												
Eel River	One mile west of Roann on SR 16 (219) 691-3181		Y	IO	fair	N		•		•		•												
Hominy Ridge Lake	Six miles southeast of Largo at Salomonie River State Forest (219) 691-3181	11	Y	EO	good	N	•		•		•													
Wabash River	Off Smith St. in Wabash (219) 691-3181		Y	IO	fair	N		•		•	•	•												•
<b>WARRICK</b>																								
Ohio River	South of Yankeetown to Alcoa (812) 644-7731		Y	IO	good	N					•	•												

\* Fishing Hot Spots. Motor use: NM-no motors; EO-electric powered only; IO-inboard or outboard powered



## Warrick (continued) to Whitley

FISHING SITE BY COUNTY	LOCATION	Acres	Ramp	Motor	Shoreline Fishing	Fee	FISHING FOR										
							Largemouth bass	Smallmouth bass	Bluegill / Redear	Carp	Catfish	Crappie	Muskellunge	Northern pike	Salmon	Sauger	Striped bass
<b>WARRICK Continued</b>																	
Ohio River*	At Newburgh (812) 644-7731		Y	IO	good	Y			•	•					•	•	
Scales Lake*	At Boonville (812) 897-6200	66	Y	EO	good	Y	•	•	•								
<b>WASHINGTON</b>																	
Elk Creek Lake	Nine miles east of Salem on SR 56, then two miles south on Elk Creek Lake Rd. (812) 358-4110	48	Y	EO	good	N	•	•	•								
Muscatatuck River	At SR 135 (812) 358-4110		Y	IO	fair	N			•	•							
White River	East fork, with Muscatatuck River, five miles west of Milport on Wheeler Hollow Rd. (812) 358-4110		Y	IO	good	N			•	•							
<b>WAYNE</b>																	
Martindale Pond	Ten miles west of Richmond off I-70 to Jacksonburg, then east on Keppler Rd. (765) 529-9581	15	Y	EO	good	N	•	•	•								
Middlefork Reservoir	One mile N of Richmond on US 27 (765) 983-7293	177	Y	<6 hp	good	Y	•	•	•	•	•						
<b>WELLS</b>																	
Kunkel Lake	Quabache State Park (219) 824-0926	25	Y	EO	good	Y	•	•	•								
Wabash River*	E of Bluffton on River Road to White's Bridge		Y	IO	fair	N			•	•							
<b>WHITE</b>																	
Lake Freeman	SR 24 to Monticello, E on St. Mary's Ave. (219) 772-2353	1547	Y	IO	good	N	•	•	•	•					•	•	•
Tippecanoe River*	North of Monticello on Francis St. to Norway Dam Public Fishing Area (219) 772-2353		N	IO	good	N	•	•	•	•					•	•	•
<b>WHITLEY</b>																	
Blue Lake	One mile north of Churubusco on US 33, then one mile west on CR 550N (219) 691-3181	239	Y	IO	fair	N	•	•	•								•
Cedar Lake	Five miles north of Columbia City on SR 9, then east one mile to North Fish Hatchery Rd. (219) 691-3181	144	Y	IO	fair	N	•	•								•	
Old Lake	One-half mile east of Etna on CR 750N, then 1/4 mile south to Harrold Rd. (219) 691-3181	32	Y	IO	fair	N	•	•									
Robinson Lake	North of Larwill on W. Lincolnway to Deniston Natural Resources Area (219) 691-3181	59	Y	EO	limited	N	•	•		•							
Round Lake	Five miles north of Columbia City on SR 9, then east one mile to North Fish Hatchery Rd. (219) 691-3181	131	Y	IO	limited	N	•	•		•							
Shriner Lake	Located near Cedar Lake (219) 691-3181	120	Y	IO	fair	Y	•	•		•							•

\* Fishing Hot Spots. Motor use: NM-no motors; EO-electric powered only; IO-inboard or outboard powered



# FREE

# FISHING WEEKEND

## June 13-14, 1998

Indiana residents can enjoy a weekend of fishing without purchasing a license. All other rules and regulations are enforced.

# Indiana's Fisheries Biologists

## District 1

**Bob Robertson**  
Bass Lake Fisheries Station  
6718 E. Winona Ave.  
Knox, IN 46534  
(219) 772-2353

## District 2

**Neil Ledet**  
Fawn River State Fish Hatchery  
6889 N. SR 327  
Orland, IN 46776  
(219) 829-6241

## District 3

**Jed Pearson**  
Tri-Lakes Fisheries Station  
5570 N. Fish Hatchery Road  
Columbia City, IN 46725  
(219) 691-3181

## District 4

**Ed Braun**  
Tri-Lakes Fisheries Station  
5570 N. Fish Hatchery Road  
Columbia City, IN 46725  
(219) 691-3181

## District 5

**Doug Keller**  
Cikana State Fish Hatchery  
2650 SR 44  
Martinsville, IN 46151  
(765) 342-5527

## District 6

**Steve Andrews**  
Avoca State Fish Hatchery  
P.O. Box 16  
Avoca, IN 47420  
(812) 279-1215

## District 7

**Dan Carnahan**  
Sugar Ridge Fish and Wildlife Area  
2310 E. SR 364  
Winslow, IN 47598  
(812) 789-2724

## District 8

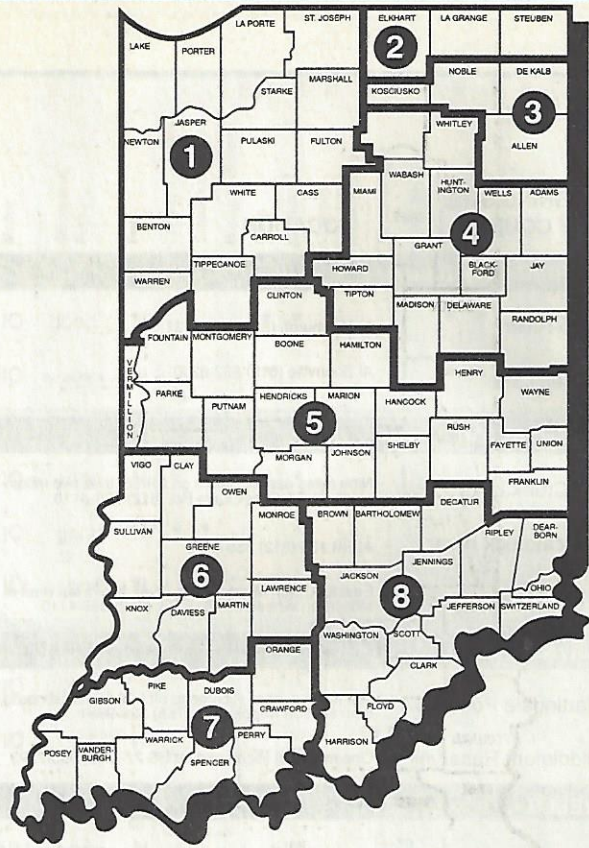
**Larry L. Lehman**  
Driftwood State Fish Hatchery  
4931 S. CR 250 W.  
Vallonia, IN 47281  
(812) 358-4110

## Lake Michigan Office

**Jim Francis**  
Lake Michigan Investigation  
100 W. Water Street  
Michigan City, IN 46360  
(219) 874-6824

## Big Rivers Fisheries Program

**Tom Stefanavage**  
Sugar Ridge Fish and Wildlife Area  
2310 E. SR 364  
Winslow, IN 47598  
(812) 789-2724



## DNR Law Enforcement Districts

### District 1 Headquarters

9822 N. Turkey Creek Rd.  
Syracuse, IN 46567  
(219) 457-8092

### District 2 Headquarters

1903 St. Mary's Ave.  
Ft. Wayne, IN 46808  
(219) 426-0807

### District 3 Headquarters

5921 SR 43 N.  
West Lafayette, IN 47906  
(765) 567-2080

### District 4 Headquarters

3734 Mounds Rd.  
Anderson, IN 46017  
(765) 778-2145

### District 5 Headquarters

1317 W. Lieber Rd. Suite 2  
Cloverdale, IN 46120  
(765) 795-3534

### District 6 Headquarters

P.O. Box 266  
Nashville, IN 47448  
(812) 988-9761

### District 7 Headquarters

5994 E. SR 364  
Pike State Forest  
Winslow, IN 47598  
(812) 789-9538

### District 8 Headquarters

Patoka Reservoir, R.R. 1 Box 290  
Birdseye, IN 47513  
(812) 685-2498

### District 9 Headquarters

P.O. Box 100  
Brookville, IN 47012  
(765) 647-5835

### District 10 Headquarters

100 West Water St.  
Michigan City, IN 46360  
(219) 879-5710

### North Region Headquarters

Route 6 Box 344  
Peru, IN 46970  
(765) 473-9722

### South Region Headquarters

4850 S. SR 446  
Bloomington, IN 47401  
(812) 837-9536

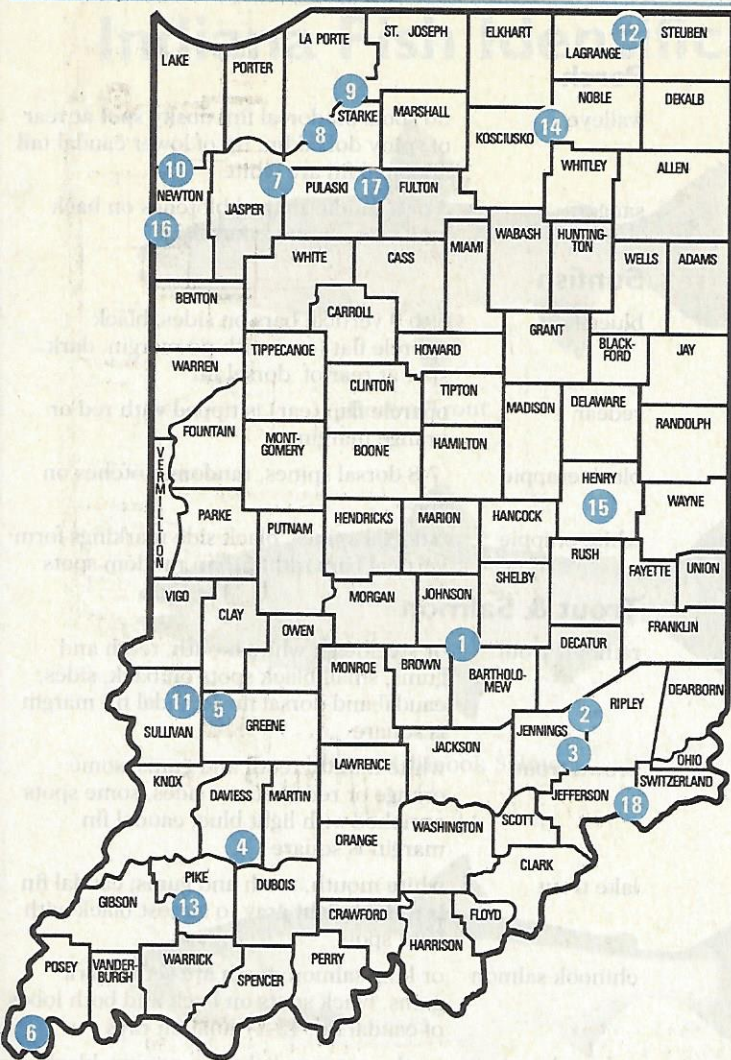
### Law Enforcement Division Headquarters

402 W. Washington St.  
Room W255 D  
Indianapolis, IN 46204  
(317) 232-4010

### Ft. Harrison Office

5753 Glenn Rd.  
Indianapolis, IN 46216  
(317) 541-0617

## Fish and Wildlife Area Locations



- 1) **Atterbury FWA**  
7970 S Rowe Street  
Edinburgh, IN 46124  
(812) 526-2051
- 2) **Brush Creek FWA**  
See Crosley FWA
- 3) **Crosley FWA**  
2010 South St. Rd. 3  
North Vernon, IN 47265  
(812) 346-5596
- 4) **Glendale FWA**  
R.R. 2, Box 300  
Montgomery, IN 47558  
(812) 644-7711
- 5) **Hillenbrand FWA**  
See Minnehaha FWA
- 6) **Hovey Lake FWA**  
1298 W. Graddy Rd.  
Mt. Vernon, IN 47620  
(812) 838-2927
- 7) **Jasper-Pulaski FWA**  
R.R. 1, Box 216  
Medaryville, IN 47957  
(219) 843-4841
- 8) **Kankakee FWA**  
4320 W. Toto Rd.  
P.O. Box 77  
North Judson, IN 46366  
(219) 896-3522
- 9) **Kingsbury FWA**  
5344 S. Hupp Rd.  
LaPorte, IN 46350  
(219) 393-3612
- 10) **Lasalle FWA**  
4752 West 1050 North  
Lake Village, IN 46349  
(219) 992-3019
- 11) **Minnehaha FWA**  
2411 East St. Rd. 54  
Sullivan, IN 47882  
(812) 268-5640
- 12) **Pigeon River FWA**  
8310 East 300 North  
Box 71  
Mongo, IN 46771  
(219) 367-2164
- 13) **Sugar Ridge FWA**  
2310 East St. Rd. 364  
Winslow, IN 47598  
(812) 789-2724
- 14) **Tri-County FWA**  
8432 North 850 East  
Syracuse, IN 46567  
(219) 834-4461
- 15) **Wilbur Wright FWA**  
2239 North St. Rd. 103  
New Castle, IN 47362  
(765) 529-9581
- 16) **Willow Slough FWA**  
2042 South 500 West  
Morocco, IN 47963  
(219) 285-2704
- 17) **Winamac FWA**  
R.R. 4, Box 115  
Winamac, IN 46996  
(219) 946-4422
- 18) **Splinter Ridge FWA**  
See Crosley FWA

## State Fish Hatcheries

Avoca State Fish Hatchery  
P.O. Box 16  
Avoca, IN 47420  
(812) 279-1215

East Fork State Fish Hatchery  
R.R. 2 Box 161  
Montgomery, IN 47558  
(812) 644-7717

Cikana State Fish Hatchery  
2650 State Road 44  
Martinsville, IN 46151  
(765) 342-5527

Fawn River State Fish Hatchery  
6889 N. State Road 327  
Orland, IN 46776  
(219) 829-6241

Curtis Creek Trout  
Rearing Station  
4250 E. 400 N  
Howe, IN 46746  
(219) 562-3855

Mixsawbah State Fish Hatchery  
5500 S. 675 E  
Walkerton, IN 46574  
(219) 369-9591

Driftwood State Fish Hatchery  
4931 S. 250 W.  
Vallonia, IN 47281  
(812) 358-4110

Bodine State Fish Hatchery  
13200 East Jefferson  
Mishawaka, IN 46545  
(219) 255-4199

## Indiana Maps & More

Need a map of your favorite hunting and fishing spot?

DNR topographical maps are inexpensive and easy to get. U.S. Geological Survey Maps show land contours, wetlands, water, structures and vegetation.

To receive a catalog and ordering information, send your name and mailing address to: DNR Customer Service Center, 402 W. Washington St., Room W160, Indianapolis, IN 46204 or call (317) 232-4180.

## Indiana Fish Identification

See the following descriptions and full-color illustrations for help identifying your catch.

### Black Bass

- largemouth bass upper jaw extends beyond back of eye
- smallmouth bass upper jaw does not extend beyond back of eye
- spotted bass red eye, horizontal lines of dark spots on lower sides

### True Bass

- striped bass tooth patches on back of tongue in two parallel patches, first stripe below lateral line complete to tail, stripes above lateral line are unbroken
- white bass single tooth patch on back of tongue, first stripe below lateral line not complete to tail
- hybrid striped two tooth patches on back of tongue are joined, first stripe below lateral line complete to tail, stripes above lateral line usually broken

### Catfish

- channel catfish 24-29 rays in rounded anal fin, caudal fin is deeply forked, dark spots on sides
- blue catfish 30-35 anal fin rays, anal fin margin is straight, caudal fin is deeply forked
- white catfish caudal fin margin is nearly straight (slightly forked), no dark spots on sides
- bullhead catfish caudal fin is straight

### Perch

- walleye no spots on dorsal fin, dusky spot at rear of spiny dorsal fin, tip of lower caudal tail and anal fin are white
- sauger 3 or 4 saddle shaped blotches on back and sides, spotted dorsal fin

### Sunfish

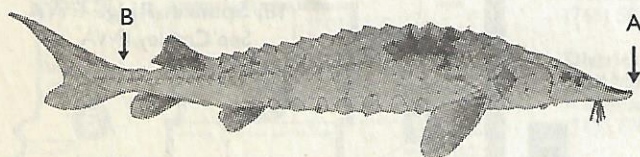
- bluegill 5 to 9 vertical bars on sides, black opercle flat (ear) with no margin, dark spot at rear of dorsal fin
- redeer opercle flap (ear) is tipped with red or orange margin
- black crappie 7-8 dorsal spines, random blotches on sides
- white crappie 6 dorsal spines, black side markings form vertical bars rather than random spots

### Trout & Salmon

- rainbow trout or steelhead; white mouth, teeth and gums; small black spots on back, sides, caudal and dorsal fins, caudal fin margin is square
- brown trout white mouth, teeth and gums, some orange or red spots on sides, some spots enriched with light blue, caudal fin margin is square
- lake trout white mouth, teeth and gums; caudal fin is forked, light gray to almost black with light spots
- chinook salmon or king salmon; teeth are set in dark gums, black spots on back and both lobes of caudal fin, 15-17 anal fin rays
- coho salmon teeth are set in light color gums, black spots on upper lobe of caudal fin, 13-15 anal fin rays

## Be on the lookout for Lake Sturgeon

It is illegal to take a lake sturgeon. The lake sturgeon, often confused with the shovelnose sturgeon, is an endangered species and must be immediately released unharmed. Report catches and sightings of this fish to the Division of Fish and Wildlife at (317) 232-4080.



**LAKE STURGEON**  
*Endangered Species*

- Snout:** Cone-shaped, not highly flattened (A). Mouth on bottom.
- Tail:** Caudal peduncle only partly scaled with roundish shape (B).
- Color:** Tan to gray, often with pale belly. Young have two black blotches on each side of the back.
- Length:** Usually 20 to 55 inches, up to 9 feet
- Weight:** 2 to 60 lbs., up to 300 lbs.
- Range:** Most often seen in the East Fork of White River and Lake Michigan. Occasionally caught in other large lakes or rivers.



**SHOVELNOSE STURGEON**  
*Common*

- Snout:** No need to report catchings or sightings. Flattened, broad and shovel-shaped (A). Mouth on bottom.
- Tail:** Caudal peduncle fully scaled with bony plates and flattened (B).
- Color:** Brown, olive or gray with pale underside. No bold black blotches.
- Length:** Usually 18 to 30 inches, up to 34 inches
- Weight:** 1 to 5 lbs., up to 10 lbs.
- Range:** Most often seen in Wabash River and occasionally in other large rivers in Indiana.